SBIR Technology Applications to Space Communications and Navigation (SCaN)

Phil Liebrecht, Assistant Deputy Associate Administrator
Space Communications and Navigation
August 26, 2010



Outline

- SCaN Overview
- SCaN Architecture
  - Near Earth Domain
  - Lunar Network
  - Mars and Other Deep Space Capabilities
  - Ground Network - Integrated Services Portal
- SCaN Technology Development

Background

- In 2006, NASA Administrator assigned roles and responsibilities for the Agency's space communications and tracking assets to the SCaN Office.
- This mandate centralized the management of NASA's space communications and navigation networks: the Near Earth Network (NEN), the Space Network (SN), and the Deep Space Network (DSN).
- In a September 2007 memo, the Associate Administrator described the concept of an integrated network architecture.
- The new SCaN integrated network architecture is intentionally capability-driven and will continue to evolve as NASA makes key decisions involving technological feasibility, mission communication needs, and funding.

NASA Level 0 Requirements (Baselined on January 28, 2010)

- SCaN shall develop a unified space communications and navigation network infrastructure capable of meeting both robotic and human exploration mission needs.
- SCaN shall implement a networked communication and navigation infrastructure across space.
- SCaN's infrastructure shall provide the highest data rates feasible for both robotic and human exploration missions.
- SCaN shall assure data communication protocols for Space Exploration missions are internationally interoperable.
- SCaN shall provide the end space communication and navigation infrastructure for Lunar and Mars surfaces.
- SCaN shall provide communication and navigation services to enable Lunar and Mars human missions.
- SCaN shall continue to meet its commitments to provide space communications and navigation services to existing and planned missions.

SCaN Organization Chart

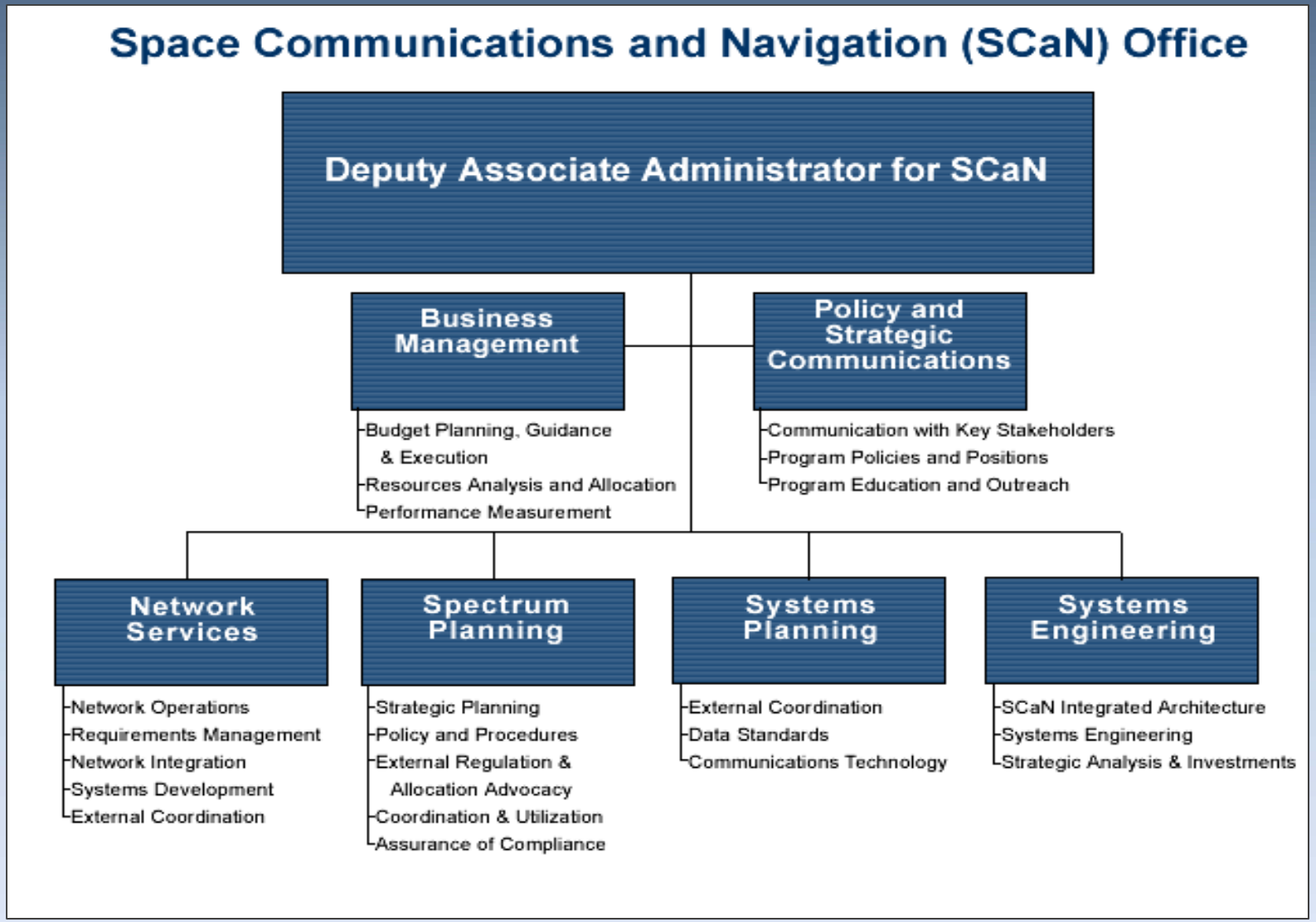

SCaN Network

Crewed Missions

Sub-Orbital Missions

Earth Science Missions



Space Science Missions

Lunar Missions



Solar System Exploration

- *DSN*
- *NEN/NASA*
- *NEN/Commercial*
- *NEN/Partner*
- *SN*

Alaska Satellite Facility
Fairbanks, Alaska

Partner Station:
Gilmore Creek, Alaska

USN Alaska
Poker Flat &
North Pole, Alaska

Madrid Complex
Madrid, Spain

Kongsberg Satellite Services (KSAT)
Svalbard, Norway

Swedish Space Corp. (SSC)
Kiruna, Sweden



German Space Agency (DLR)
Weilheim, Germany

Goldstone Complex
Fort Irwin, California

Guam Remote Ground Terminal
Guam, Marianna Islands

USN Hawaii
South Point, Hawaii

USN Australia
Dongara, Australia

White Sands Ground Station
White Sands, New Mexico

Canberra Complex
Canberra, Australia

White Sands Ground Terminals
White Sands, New Mexico

Merritt Island Launch Annex
Merritt Island, Florida

USN Chile
Santiago, Chile



Wallops Ground Station
Wallops, Virginia



McMurdo Ground Station
McMurdo Base, Antarctica

Satellite Applications Center
Hartebeesthoek, Africa



SCaN Architecture

Architectural Goal and Challenges

Goal

To detail the high level SCaN integrated network architecture, its elements, architectural options, views, and evolution until 2025 in response to NASA's key driving requirements and missions. The architecture is a framework for SCaN system evolution and will guide the development of program requirements and designs.

Challenges

- Forming an **integrated** network from three pre-existing individual networks
- Resource constraints
- Addressing **requirement**-driven, **capability**-driven, and **technology**-driven approaches **simultaneously**
- **Interoperability** with U.S. and foreign spacecraft and networks
- **Uncertainty** in timing and nature of future communications mission **requirements**
- Requirements for **support** of missions already in **operation**, as well as those to which support commitments have already been made
- Changes in high level requirements and direction

Key Requirements, Mission Drivers, and Capabilities Flowdown

	Today	2015	2018	2025+
Level 0 Requirements	Provide space communications and navigation services to existing and planned missions.	Develop a unified space communications and navigation network infrastructure Implement internationally interoperable communication protocols Provide the highest data rates technically and financially feasible	Implement a networked communication and navigation infrastructure across space	Provide anytime/ anywhere communication and navigation services for Lunar and Mars human missions
Mission Drivers	• Shuttle/ISS • Mars Landers • Great Observatories • Coordinated Earth Observation • LRO	• Commercial/Orion/ISS • Mars – Coordinated and Complex Science Missions • Lunar Robotic Missions • High Data Volume Hyper Spectral Missions • SAR Earth Observation	• Multiple Cooperating Robotic Missions • Outer Planet – 1	• Hyper spectral imaging at Mars and beyond • Human Lunar Missions • Earth Sensor Web • Mars Exploration • Mars Sample Return
Capabilities	• Up to 300 Mbps (SN) • Up to 150 Mbps (NEN) • Up to 6 Mbps at 1 AU • Radiometric Services	• Up to 1.2 Gbps (SN/NEN) • Standard TT&C Services • Up to 150 Mbps (DSN) – 1 AU • Radiometric Enhancements	• Integrated Network Management • Integrated Service Execution • Space Internetworking	• Up to 1.2 Gbps from the moon (optical) • Optical Communications to 100 Mbps (planetary) • Lunar far side coverage • High capacity multi-node • Inter-networking interoperability

SCaN Current Networks

The current NASA space communications architecture embraces three operational networks that collectively provide communications services to supported missions using space-based and ground-based assets

Near Earth Network
and partner ground stations and integration systems providing space communications and tracking services to orbital and suborbital missions

Space Network
geosynchronous relays (TDRSS) and associated ground systems

Deep Space Network
spaced around the world providing continuous coverage of satellites from Earth Orbit (GEO) to the edge of our solar system

NASA Integrated Services Network (NISN) - not part of SCaN; provides terrestrial connectivity

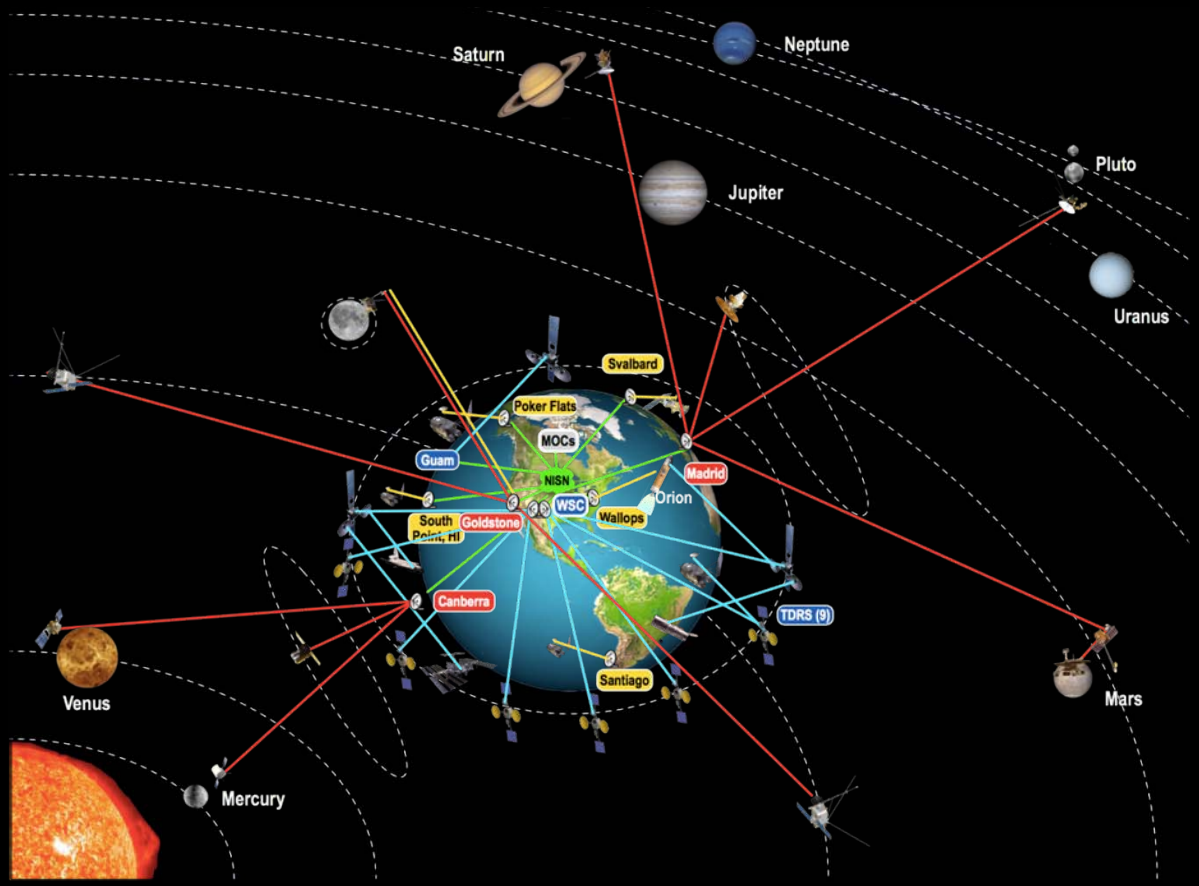

SCaN Integrated Network Service Architecture

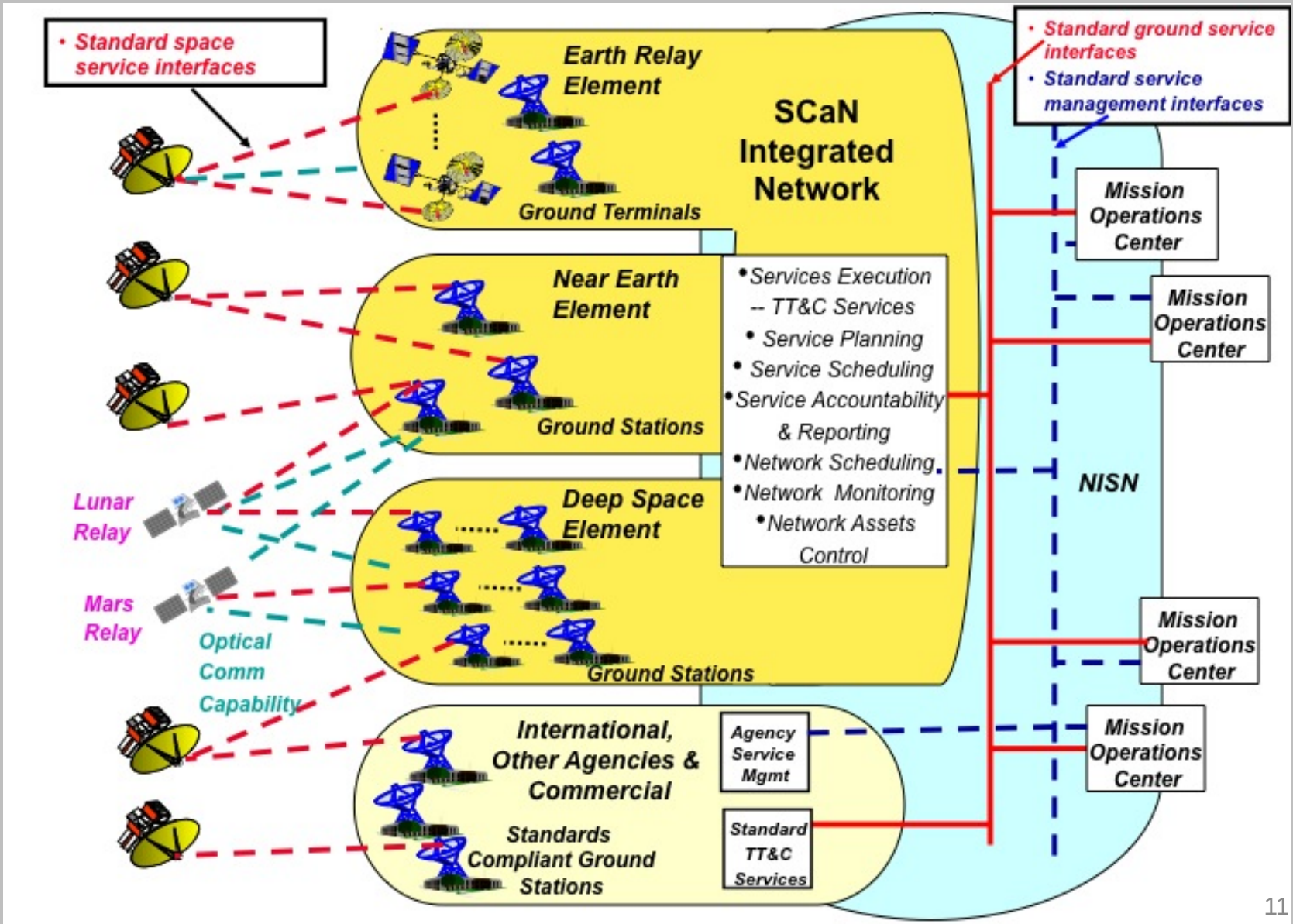

SCaN Notional Integrated Communication Architecture

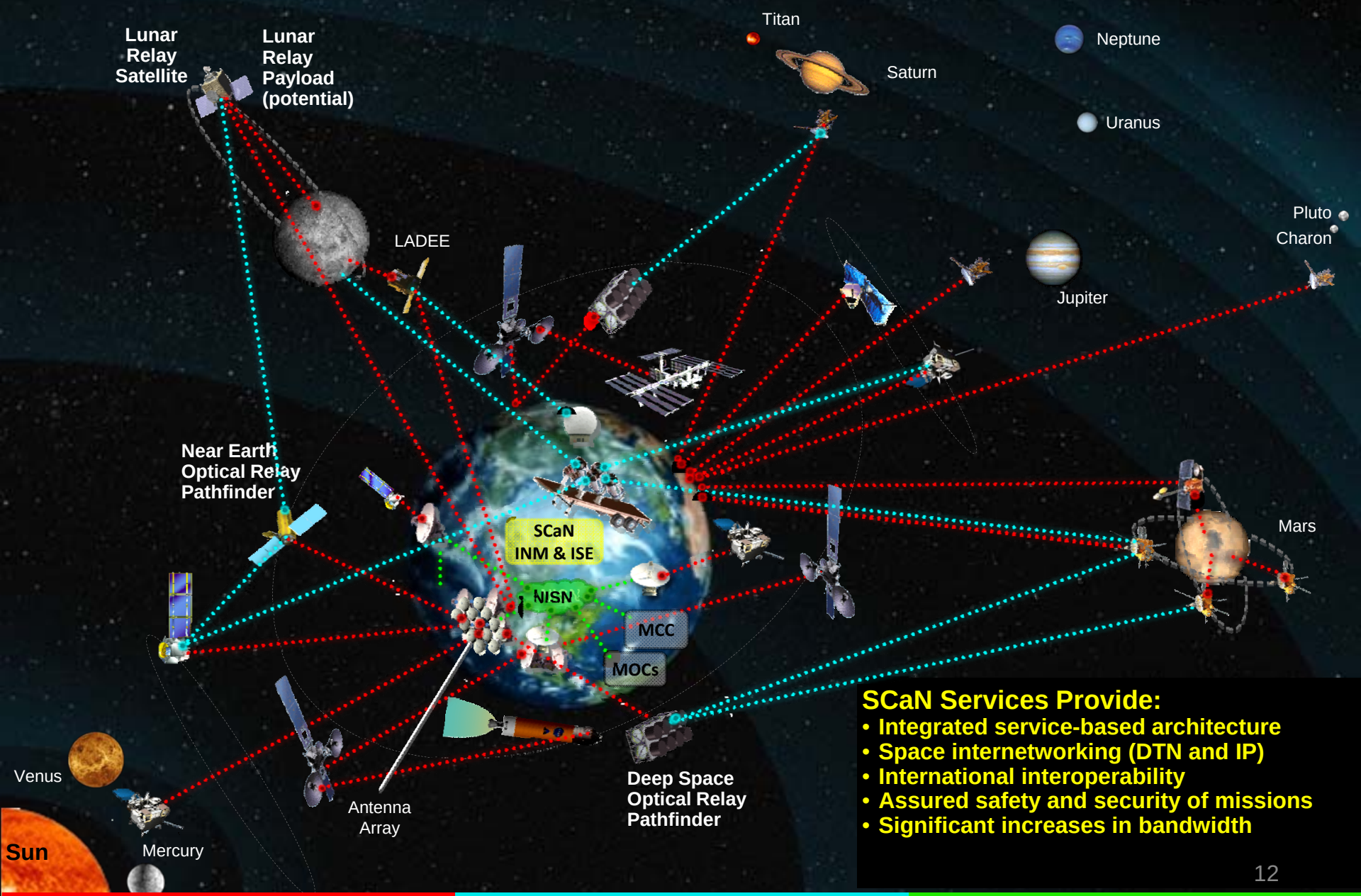

SCaN Services Provide:

- Integrated service-based architecture
- Space internetworking (DTN and IP)
- International interoperability
- Assured safety and security of missions
- Significant increases in bandwidth

Microwave Links | Optical Links | NISN

Enhanced Earth Domain Capabilities

- **Near-Earth Optical IOC**
  - **Up to 1.2 Gbps return, 100 Mbps forward**
- **RF return link enhancement**
  - **150 Mbps at L2 using Ka**
  - **1.2 Gbps for LEO/MEO using Ka**
- **RF forward link enhancement**
  - **25 ~ 70 Mbps for LEO through Lunar using Ka**
- **Anytime, anywhere connectivity within Earth line of sight**
- **Single point access to SCaN component networks**
- **Standard services across all component networks**

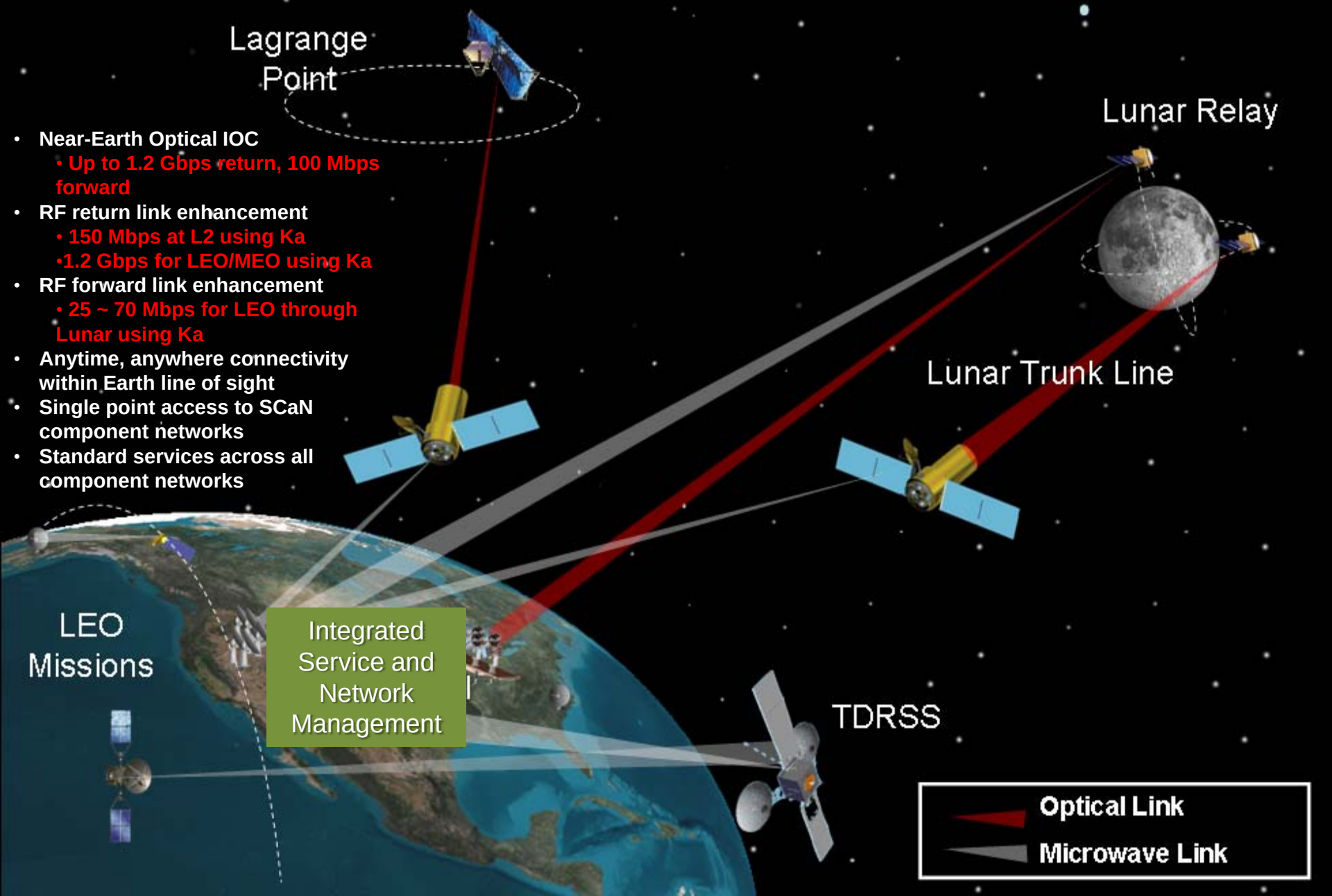

Lunar Network

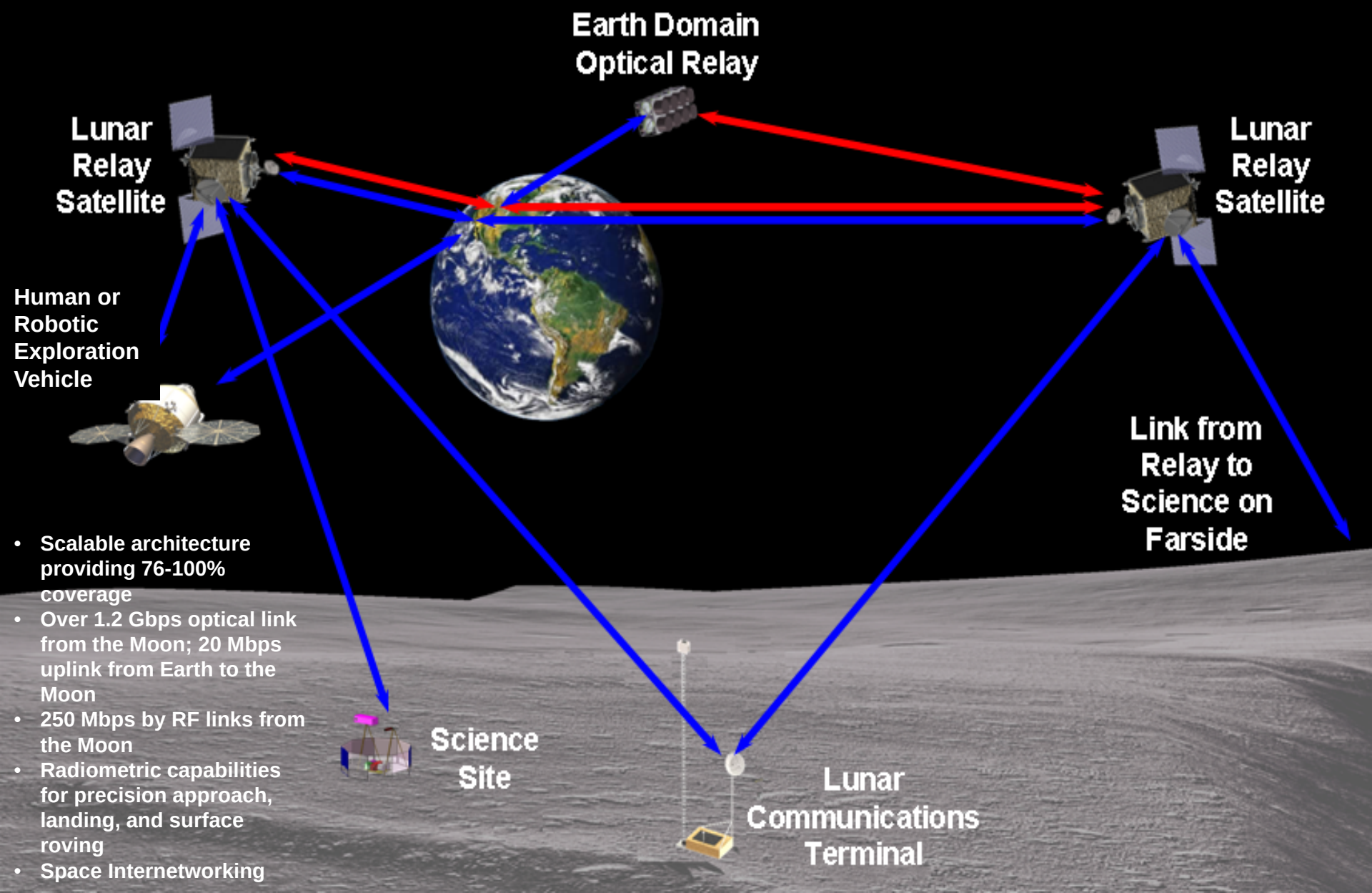

- Scalable architecture providing 76-100% coverage
- Over 1.2 Gbps optical link from the Moon; 20 Mbps uplink from Earth to the Moon
- 250 Mbps by RF links from the Moon
- Radiometric capabilities for precision approach, landing, and surface roving
- Space Internetworking

Mars Network

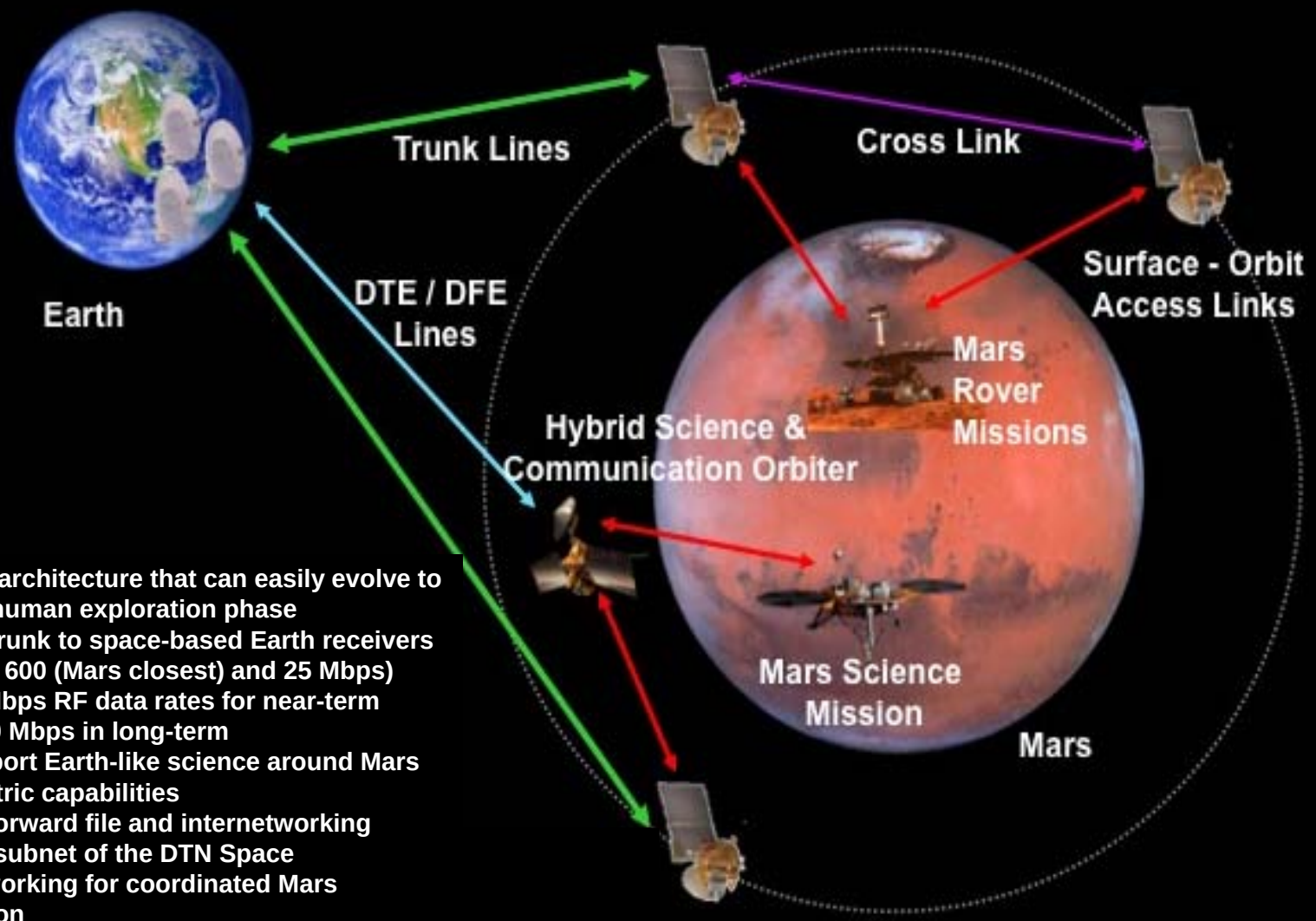

- Scalable architecture that can easily evolve to support human exploration phase
- Optical Trunk to space-based Earth receivers (between 600 (Mars closest) and 25 Mbps)
- Up to 2 Mbps RF data rates for near-term
- Up to 150 Mbps in long-term
- Can support Earth-like science around Mars
- Radiometric capabilities
- Store & forward file and internetworking
- Forms a subnet of the DTN Space Internetworking for coordinated Mars exploration

DTE/DFE Links	Access Links	Trunk Lines	Cross Links

Enhanced Deep Space Domain Capability

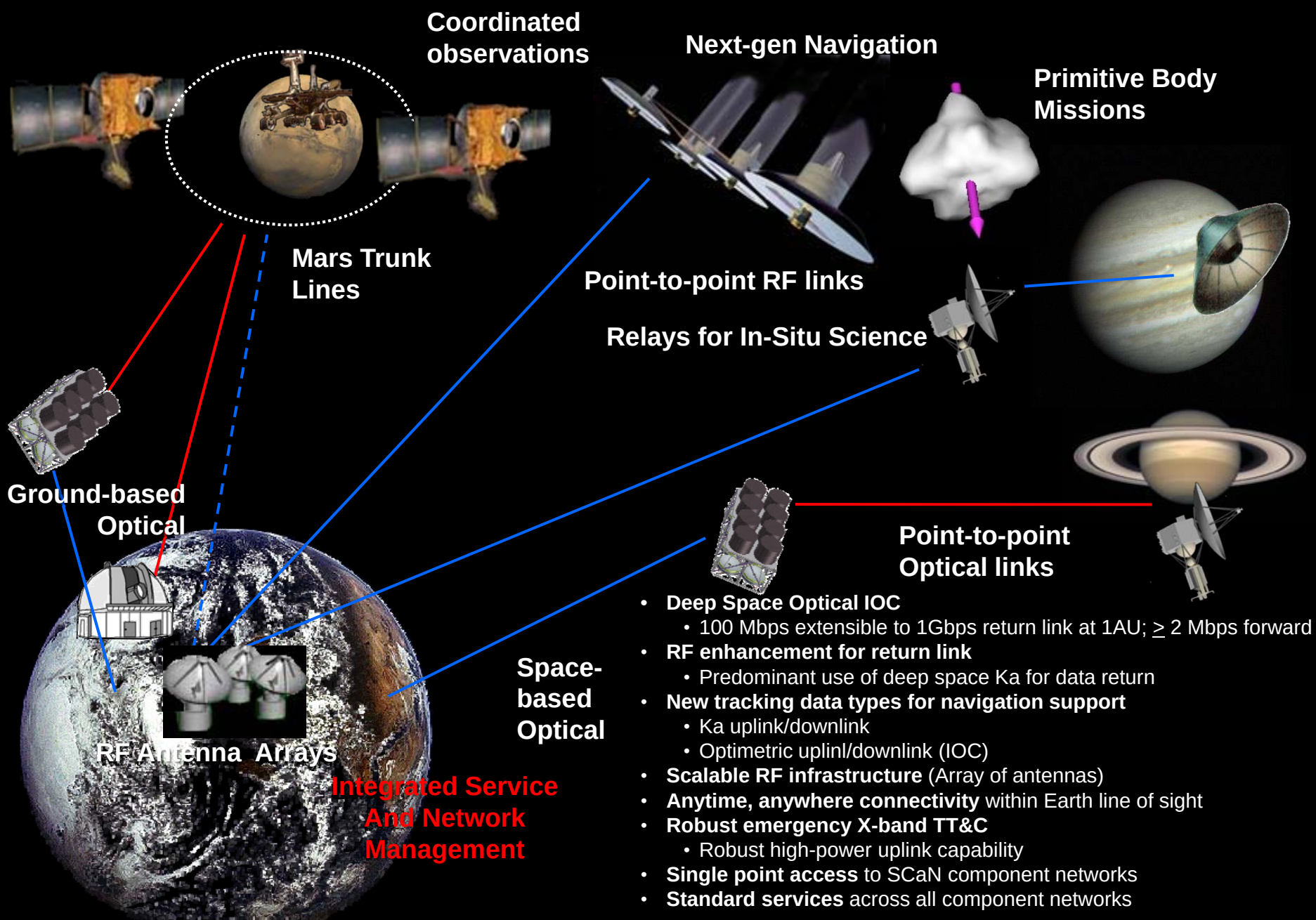

- **Deep Space Optical IOC**
  - 100 Mbps extensible to 1Gbps return link at 1AU; ≥ 2 Mbps forward
- **RF enhancement for return link**
  - Predominant use of deep space Ka for data return
- **New tracking data types for navigation support**
  - Ka uplink/downlink
  - Optimetric uplinl/downlink (IOC)
- **Scalable RF infrastructure** (Array of antennas)
- **Anytime, anywhere connectivity** within Earth line of sight
- **Robust emergency X-band TT&C**
  - Robust high-power uplink capability
- **Single point access** to SCaN component networks
- **Standard services** across all component networks

SCaN Technology

Goals of the SCaN Technology Program

- Support the SCaN Vision of the Future as Described in the SCaN Architecture Definition Document

- Enable Future NASA Missions with New Communication and Navigation Technology that Enhances their Science Return

SCaN Systems Planning

Oversees Development of Communication and Navigation Technologies

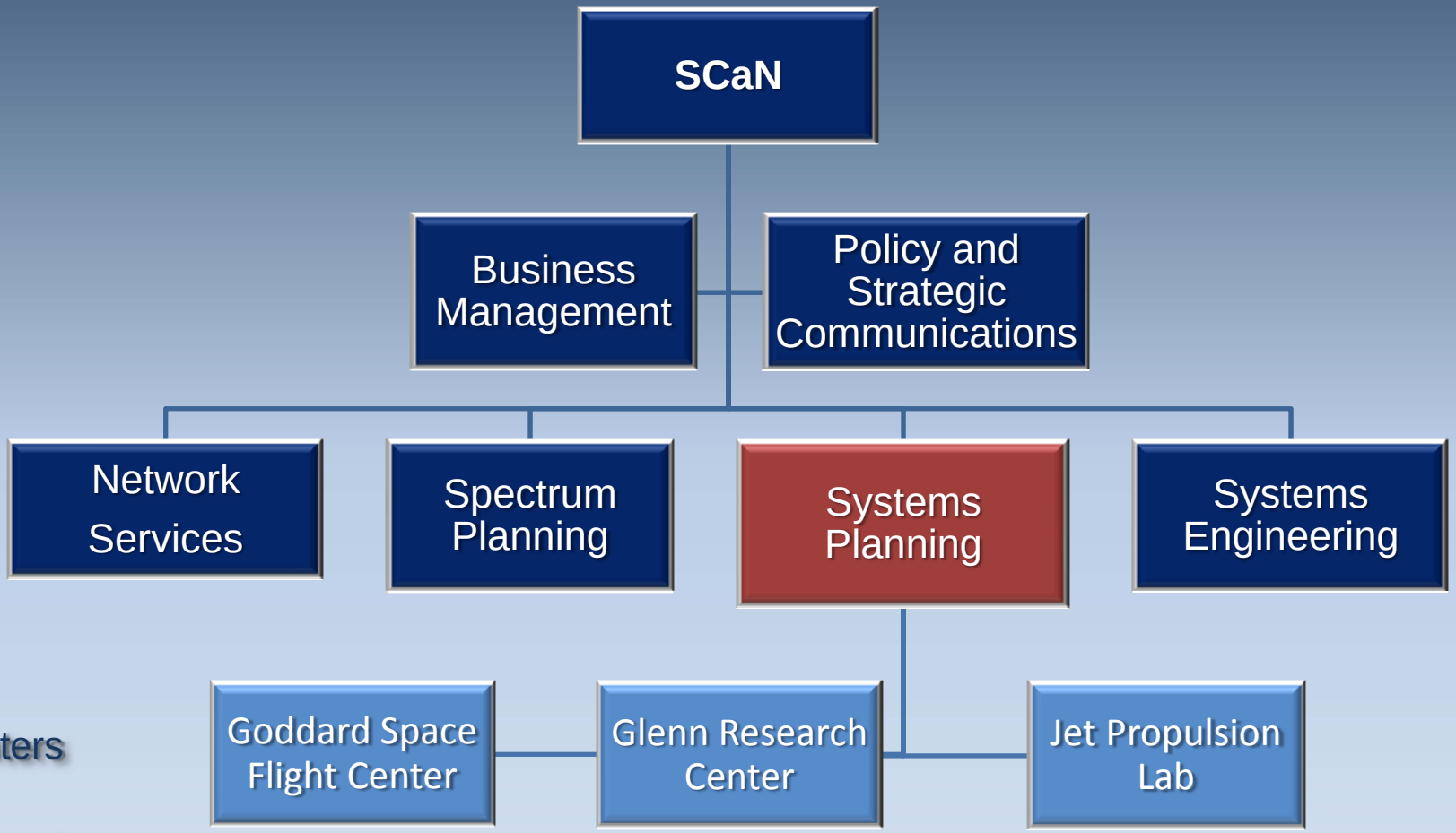

Centers

Current Technology Focus Areas

- Goddard Space Flight Center
  - •Near Earth Optical Comm
  - •TDRSS Antenna Combining
  - •SN Ground Segment Sustainment
- Glenn Research Center
  - •Ka Band Propagation
  - •Antenna Technology
  - •Software Defined Radios
- Jet Propulsion Lab
  - •Deep Space Optical Comm
  - •Earth-based Antenna Combing
  - •GPS science receivers

SCaN Funds Both “Pull” and “Push” Technologies

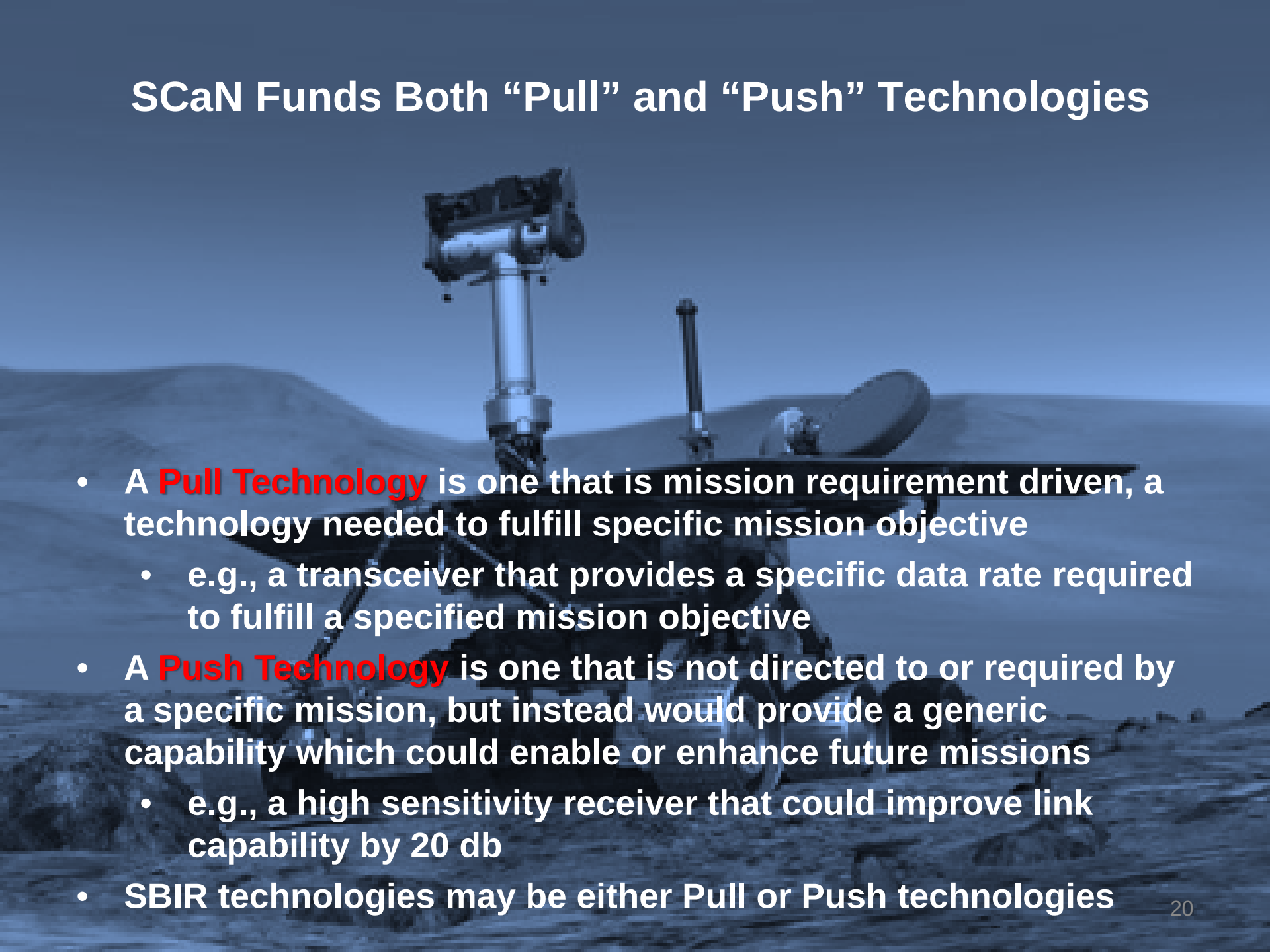

- A **Pull Technology** is one that is mission requirement driven, a technology needed to fulfill specific mission objective
  - e.g., a transceiver that provides a specific data rate required to fulfill a specified mission objective
- A **Push Technology** is one that is not directed to or required by a specific mission, but instead would provide a generic capability which could enable or enhance future missions
  - e.g., a high sensitivity receiver that could improve link capability by 20 db
- SBIR technologies may be either Pull or Push technologies

The SBIR Program is Integrated Into the SCaN Technology Selection, Development and Infusion Process

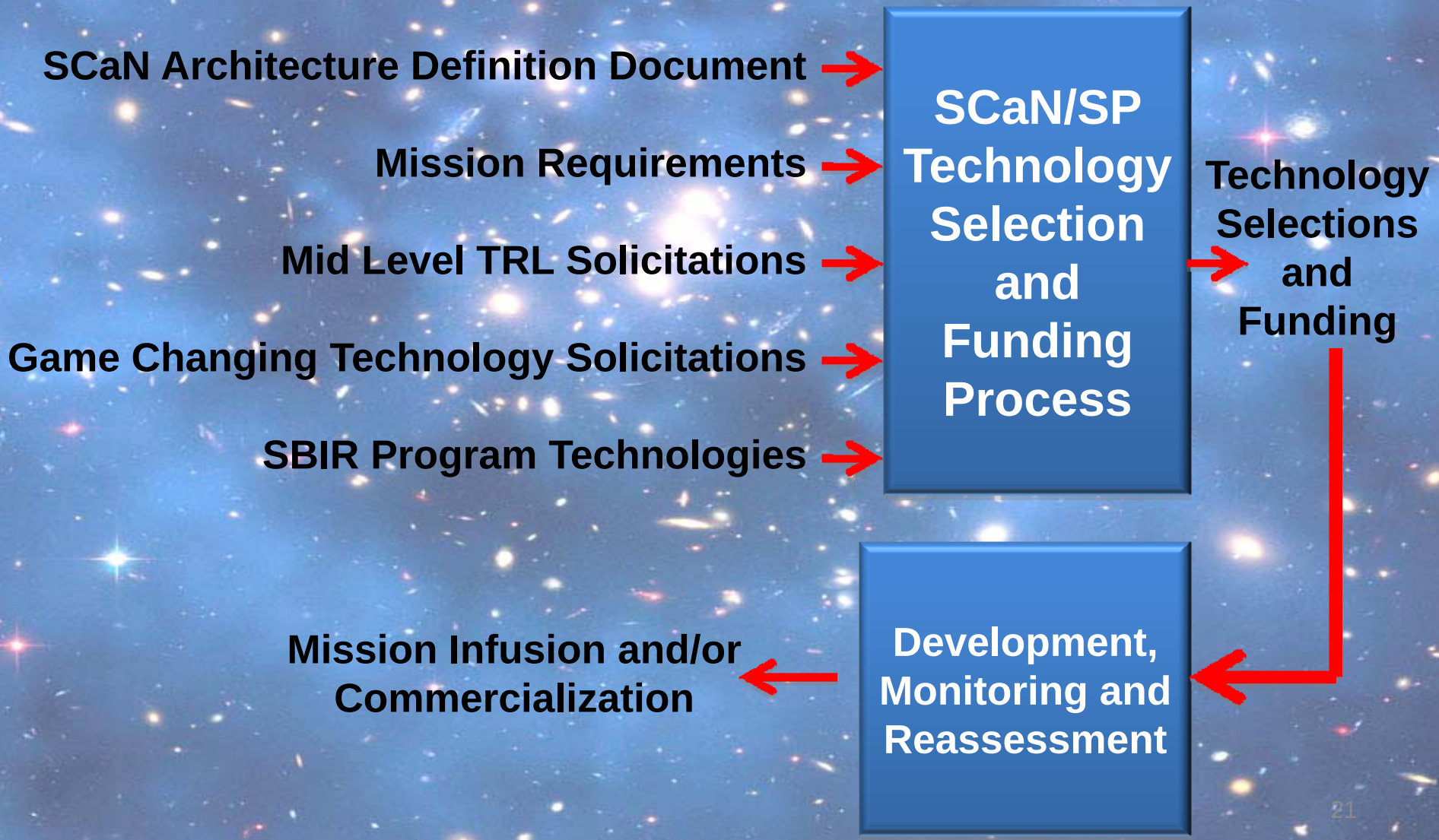

SCaN Communications and Navigation Technology Themes

- Optical Communications
- Antenna Arraying Technology – Receive and Transmit
- Advanced Antenna Technology
- Advanced Networking Technology
- Spacecraft RF Transmitter/Receiver Technology
- Software Defined Radio
- Spacecraft Antenna Technology
- Spectrum Efficient Technology
- Ka-band Atmospheric Calibration
- Position, Navigation, and Time
- Space-Based Range Technology
- Uplink Arraying

Why Use Software Defined Radios?

- SDRs provide unprecedented operational flexibility with software functionality that allows communications functions to be updated in flight
  - Functions can be changed within the same SDR across mission phases
    - E.g., Range Safety functions in launch phase, mission ops functions in mission phase
  - Technology upgrades can be made in flight
    - E.g., modulation methods upgrades, new coding schemes
  - Failure corrections can be effected in flight
    - E.g., MRO corrected EMI problem with SW update in transit to Mars using the Electra SDR
- Small size, weight, and power is achievable for all SDRs, esp mobile units (e.g., EVAs, rovers), similar to cell phones
  - SDRs have excellent potential for miniaturization compared to conventional radios
- Software defined functionality enables standard radios to be tailored for specific missions with reusable software
  - Similar to PCs running standard programs like Word and Excel, standardization enables common hardware platforms to run common reusable software across many missions
  - Cost reductions are realized with common hardware architecture, reusable software and risk avoidance

CoNNeCT Provides Broad Relevancy to NASA Programs and Missions

• Ka/S band System for Lunar Relay



• GPS L1, L2c, L5 development and validation
• GPS TASS validation

• S band rates for CEV ops testing
• Orion radio prototypes
• Potential SDRs for other Ex applications

• Space based networking, including DTN

• SDRs for Fifth Gen TDRSS User Transponder



• Potential SDRs for Space Based Range

• Ka/S System for TDRSS K, L function, performance validation

• Ka System HRDL partial backup for ISS (pending CR)

Connect Payload with Ka, S, L band, and JPL Electra, GD Starlite, and Harris SDRs

• Potential SDRs for lunar landers, rovers, EVA

• SDR/STRS technology advancement to TRL-7

Optical Communications Technology

Objective

- **Develop optical technologies for 10-1200 Megabit per second data links to meet NASA SCaN requirements for 2020 IOC**
  - Low mass and high efficiency implementations are required for deep space optical link scenarios
  - Identify, develop, and validate high ROI ground and flight technologies
  - Create the necessary technical infrastructure to test and validate industry and NASA developed optical communications flight components prior to flight

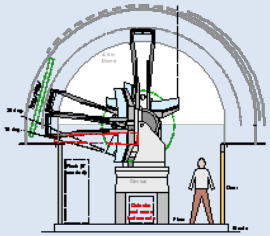

Ground Aperture



Optical Transceiver Flight Processor

PPM Laser Transmitter



Deep Space Optical Transceiver

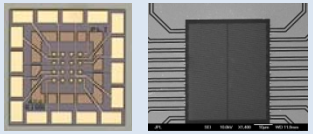

Single Photon Detectors

Scalable Receiver/Decoder



Near Earth Ground Terminal

Near Earth Flight Terminal

Some Example Key Challenges:

- Sub-Hertz vibration isolator; flight photon counting detector arrays
- Lightweight flight optics; integrated flight photon counting detector arrays with read-out integrated circuit
- Beaconless tracking solutions; high power uplink laser transmitter
- Detector jitter mitigation; efficient narrowband optical filter

Lunar Lasercom Space Terminal (LLST)

- Lunar Lasercom Space Terminal (LLST) to fly on Lunar Atmosphere and Dust Environment Explorer (LADEE)
- Launch Readiness Date: Mar 2013 from Wallops Flight Facility, VA on Minotaur V
  - 1 month transfer
  - 1 month commissioning
    - 250 km orbit
    - LLCD operation (up to 16 hours)
    - S/C and Science payloads checkout
  - 3 months science
    - 50 km orbit
    - 3 science payloads
      - Neutral Mass Spectrometer
      - UV Spectrometer
      - Lunar Dust Experiment

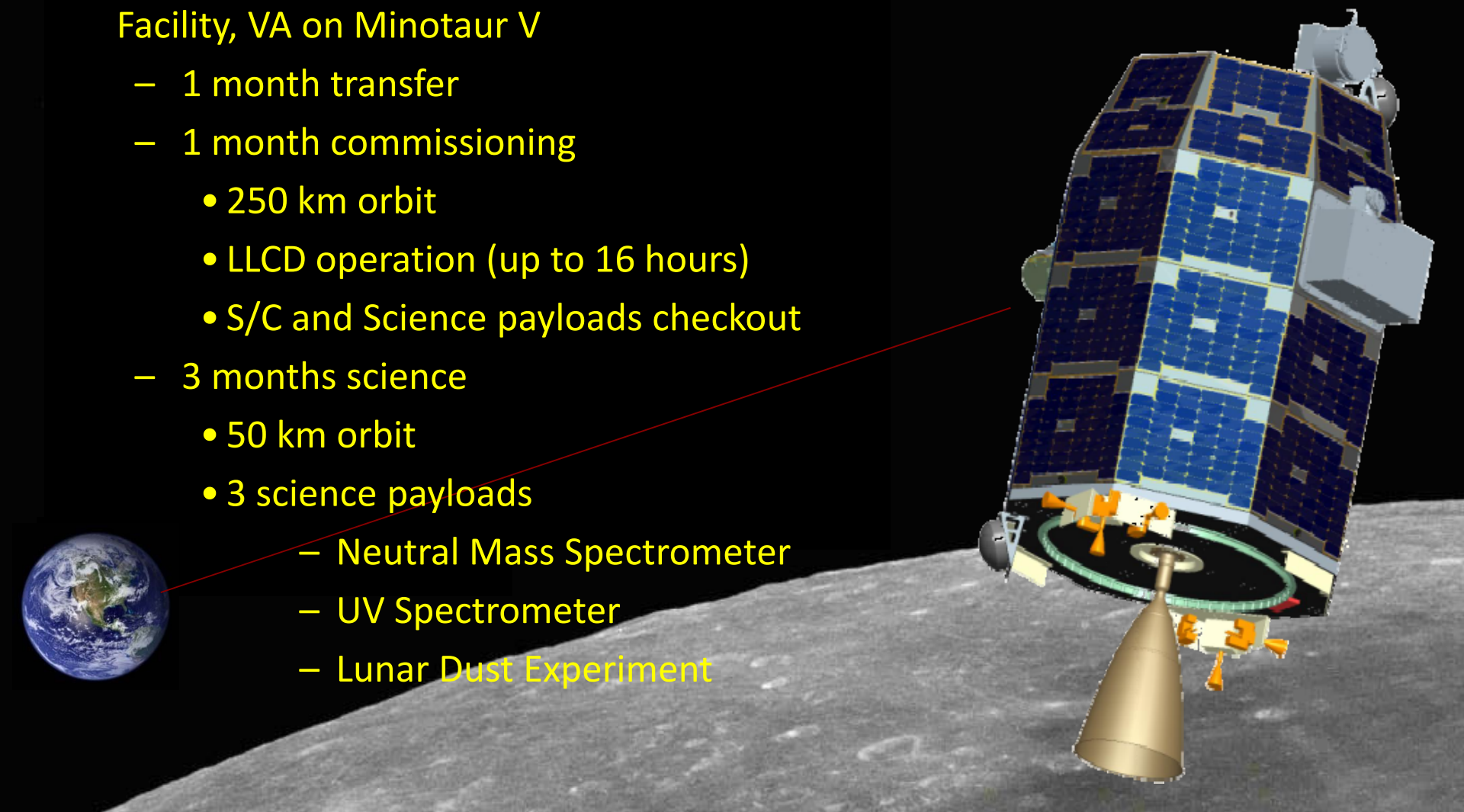

NASA Strategy for Optical Communication Development

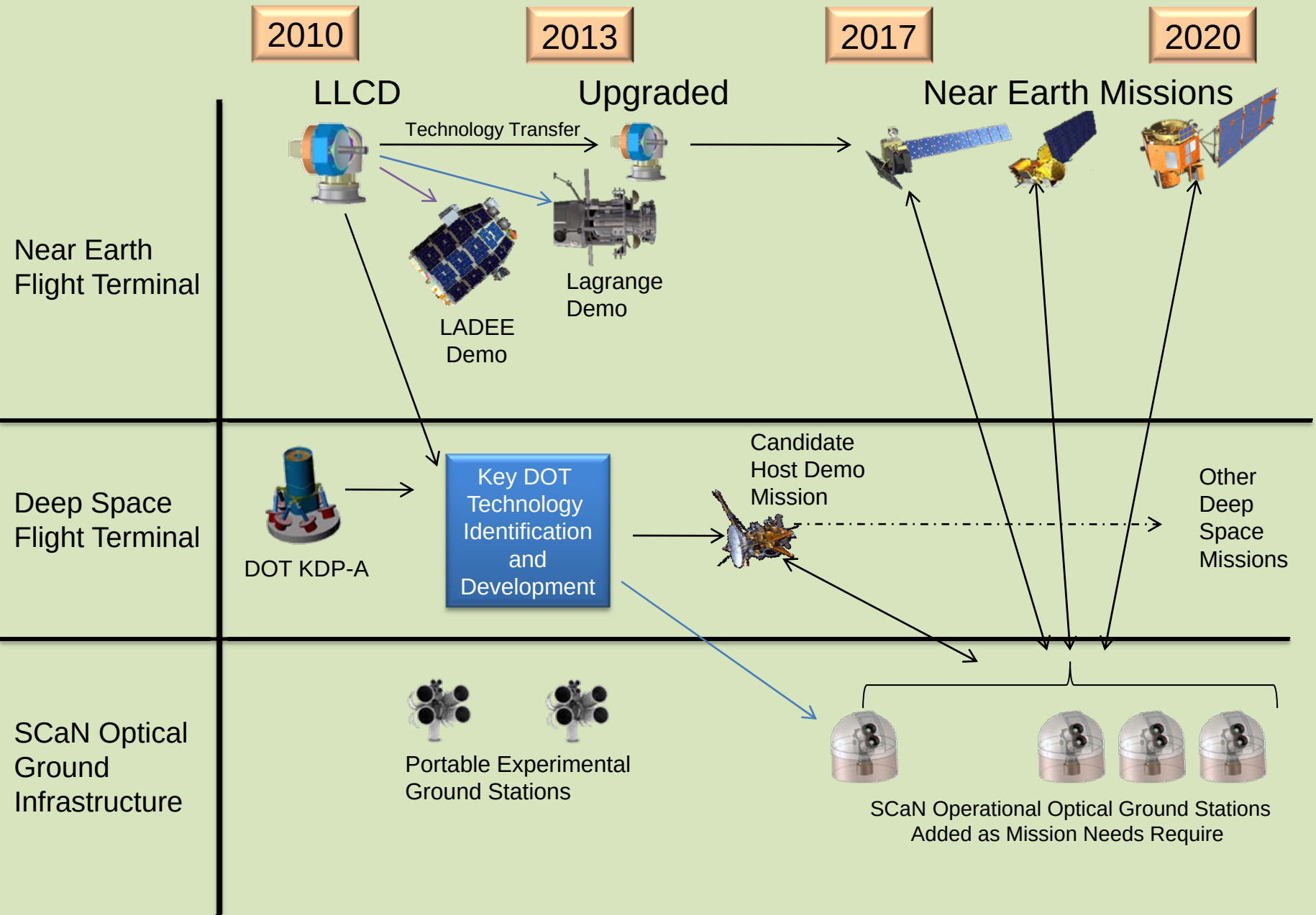

TDRS Satellite Arraying Will Enhance Link Performance

Two or More Relays per Node

Combinations of First and Second Generation TDRS to be considered

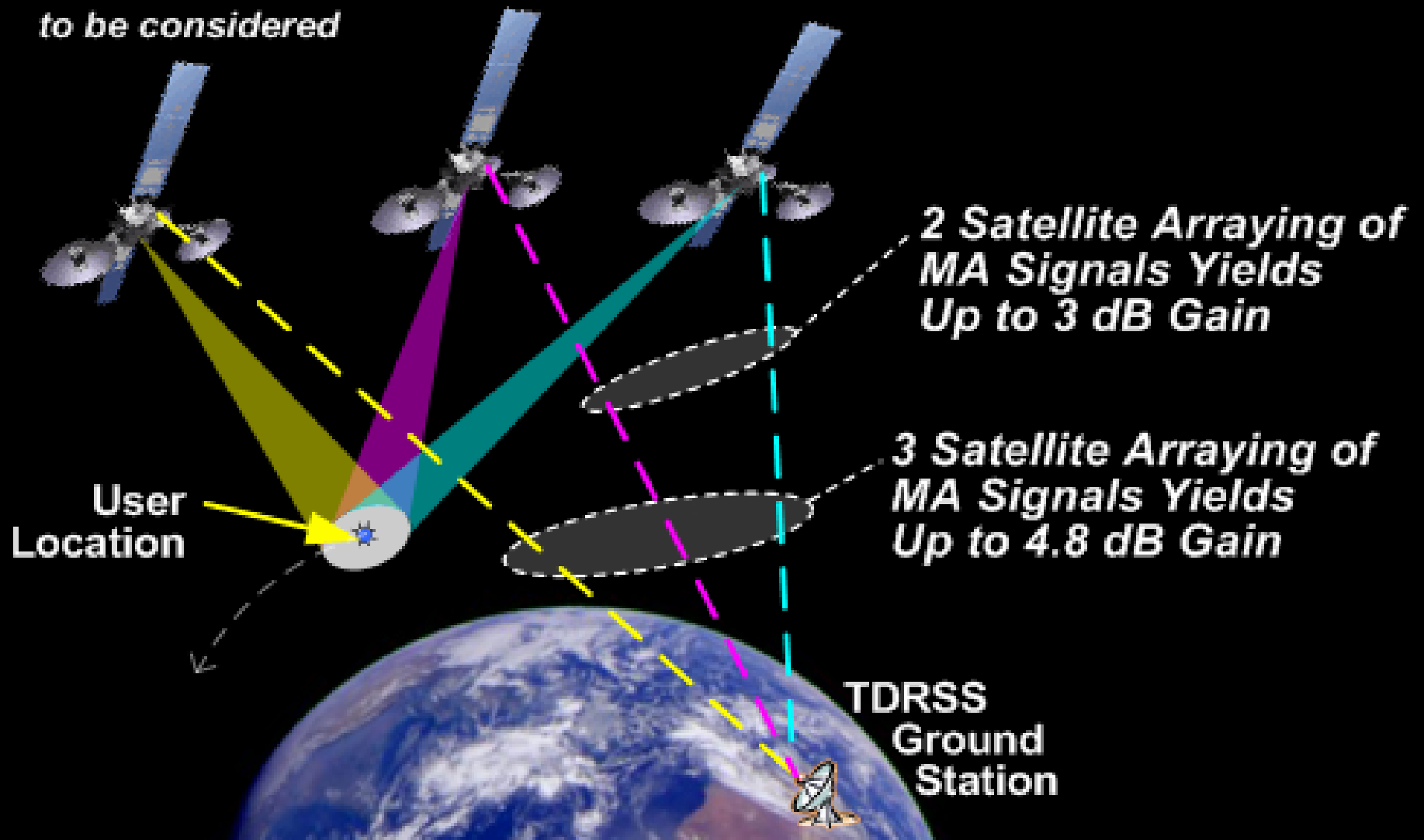

Phase-I of Space DTN Development

Phase-II DTN

Classical Point-to-Point

AUTOMATION of data transfer for simple one-hop missions

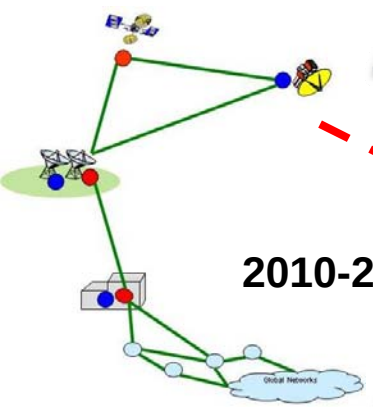

2010-2015

DTN 2011: Basic relay and free-flyer automation

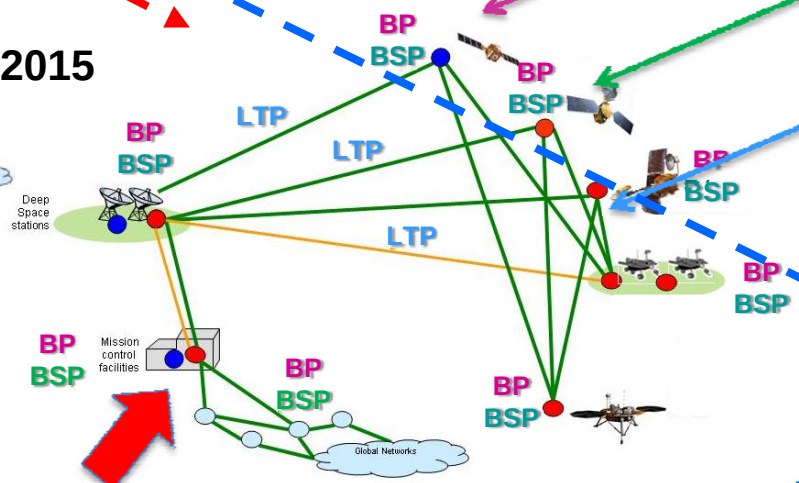

AUTOMATION of data transfer for emerging multi-hop missions

2015-2020

DTN 2016: Solar System Internet

FULLY AUTOMATED end-to-end operations of the Solar System Internet

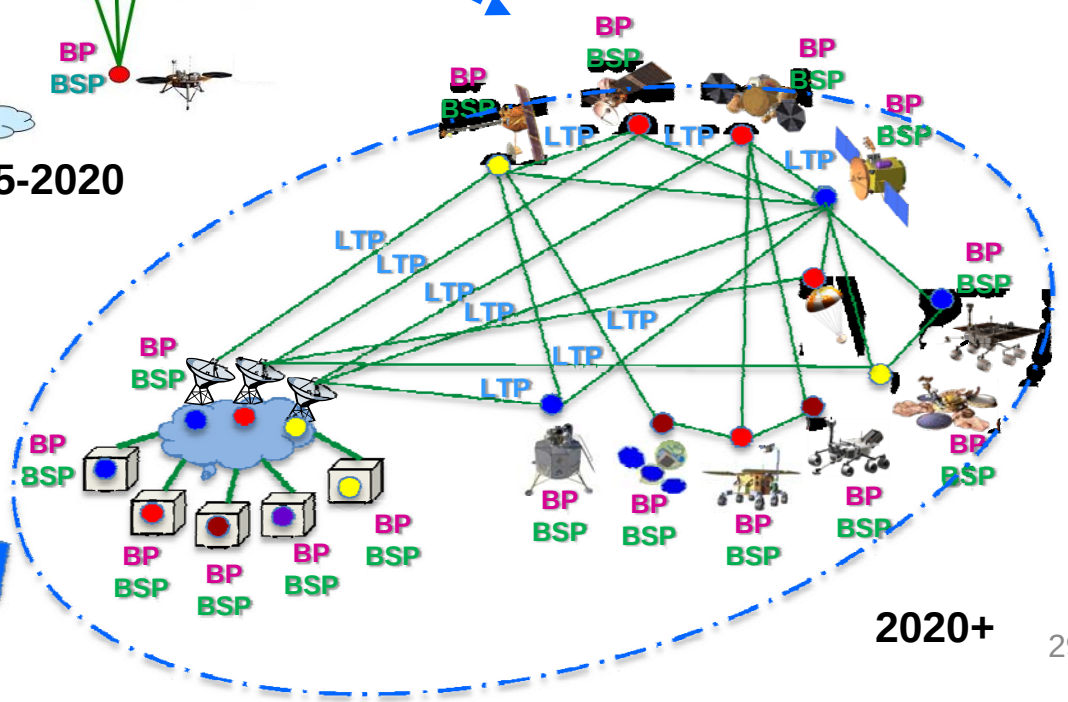

2020+

Bundle Protocol (BP) in each node provides *routing and store/forward*

Bundle Security Protocol (BSP) in each node provides *authentication*

Licklider Transport Protocol (LTP) between nodes provides *hop-by-hop reliability*

DTN Applications to support SSI user operations
Quality of Service (QOS) to support diversity
Network Management for monitor and control of the SSI
Security implemented end-end at multiple levels
Security Key Management for automated protection
Network Time distribution for synchronizing protocols
Endpoint Naming conventions for SSI address resolution
Routing end-end based on naming and late binding
Multiple Access to allow efficient resource sharing

SCaN Funds Game Changing Technologies to Achieve Radical Improvements in Performance

- Game Changing Technologies (GCT) offer the potential for improving comm. or nav. performance to the point that radical new mission objectives are possible
- GCTs are funded at low levels at first as progress and prognosis are monitored
- SCaN is currently funding three GCTs:
  - Superconducting Quantum Interference Filters may have the potential to improve receiver sensitivities by 60dB through detection of magnetic fields (GRC)
  - Silicon Nanowire Optical Detectors may provide a 10dB increase in single photon detection sensitivity (JPL)
  - Auto-Configuring Cognitive Communications embeds advanced decision making intelligence into communications and networking assets for improved levels of integration and flexible operations (GSFC)

The Transition From Ground-Based TRL 6 to Space Ops TRL 7 is a Major Step





TRL Steps

1
2
3
4
5
6
7
8
9

Beware of the Never Use Scrap Heap!

SCaN Technologies Trying to Take the TRL 7 Leap

- Optical Communication





LADEE

- Software Defined Radios

ISS

- Disruptive Tolerant Networking

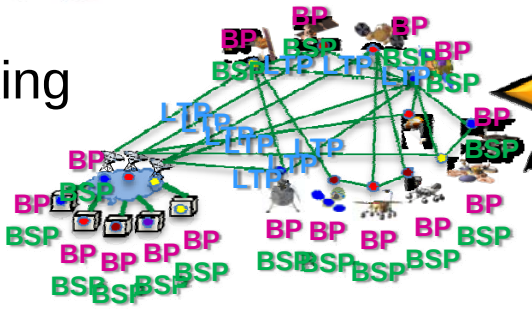

- TDRSS Antenna Combining

TDRSS

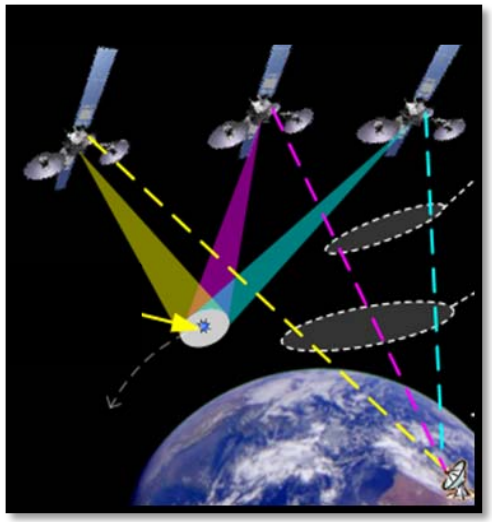

For more information visit:

www.spacecomm.nasa.gov